












**Restoule - Upper French River Canoe Route**



-  Campsite
-  Bridge
-  Canoe Route
-  Portage
-  Contour
-  Road
-  River / Stream
-  Water
-  Provincial Park
-  First Nations Reserve

Published February 2021  
© 2021 Queen's Printer for Ontario

This map is illustrative only. Do not rely on it as being a precise indicator of routes, locations of features, nor as a guide to navigation.

Projection: NAD83 UTM Zone 17  
Base Data Derived From: LIO (Land Information Ontario)  
Produced by: Ontario Parks Northeast Zone

