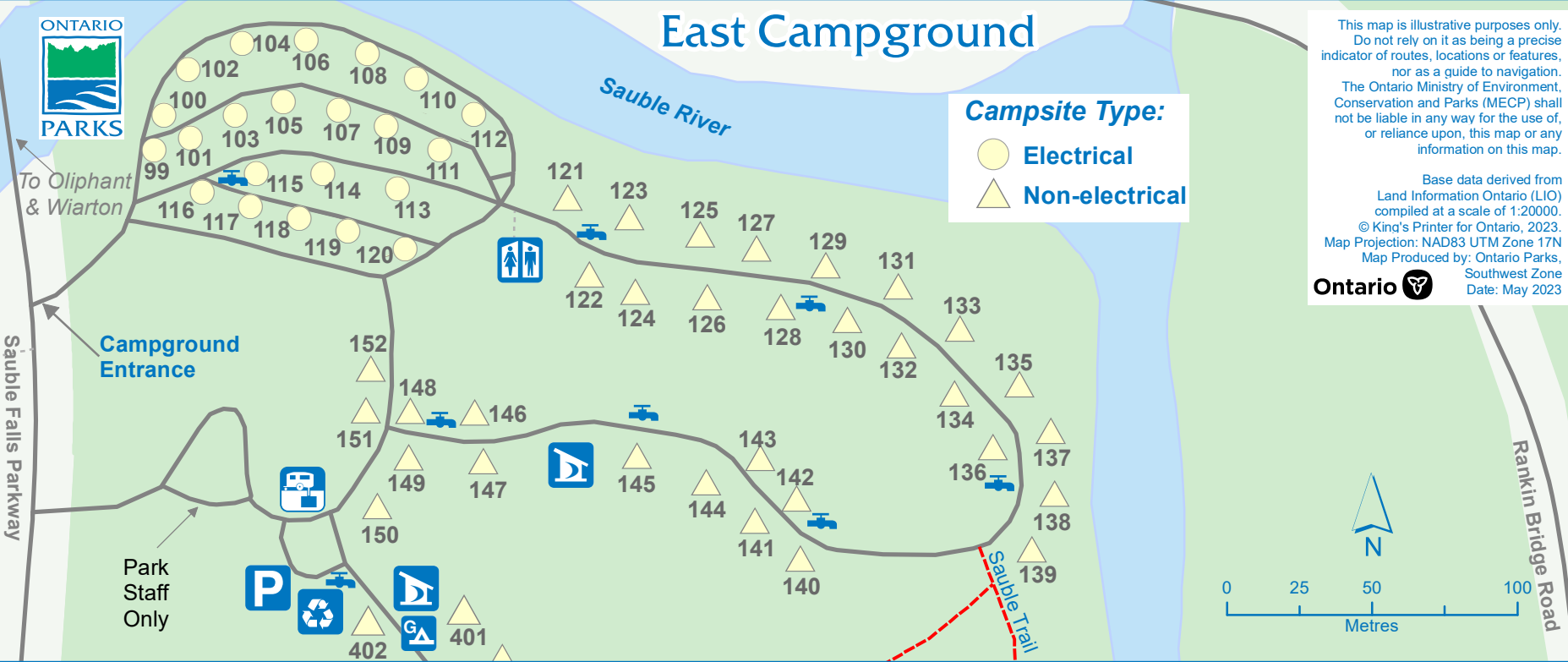




East Campground

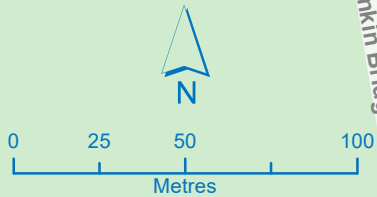


Campsite Type:

- Electrical
- ▲ Non-electrical

This map is illustrative purposes only. Do not rely on it as being a precise indicator of routes, locations or features, nor as a guide to navigation. The Ontario Ministry of Environment, Conservation and Parks (MECP) shall not be liable in any way for the use of, or reliance upon, this map or any information on this map.

Base data derived from Land Information Ontario (LIO) compiled at a scale of 1:20000. © King's Printer for Ontario, 2023. Map Projection: NAD83 UTM Zone 17N. Map Produced by: Ontario Parks, Southwest Zone. Date: May 2023



Be Careful Near Water

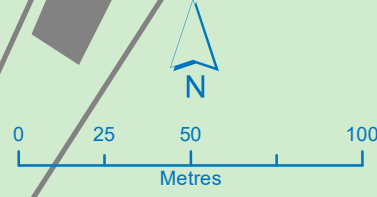
There are no lifeguards at Sauble Falls or Sauble Beach. Parents; children are your responsibility. They should be supervised at all times. Never swim alone. Adults and children alike should always swim with a buddy.

Safety Tips at the Falls

- 1) Do not slide down the falls. Water depth and speed of flow can be deceiving. The bedrock is slippery, uneven, and contains small crevices.
- 2) The amount of water flowing over the falls varies from season to season. Be cautious when walking along the edge of the river, the rocks can be slippery.
- 3) Supervise children near the water. Don't leave young children unattended near water, even for an instant.
- 4) Learn to swim, and learn prevention, water survival, and rescue skills.
- 5) Protect your neck. Never dive into shallow water.
- 6) Be responsible. Avoid alcoholic beverages when involved in water related recreational activities.

West Campground

Radio/Generator Free



Legend

	Gatehouse		Comfort Station
	Parking Lot		Vault Toilet
	Payphone		Trailer Sanitation Station
	Picnic Shelter		Steep Hill
	Picnic Area		Road
	Water Tap		Campground Road
	Group Campground		Path
	Garbage / Recycling Station		Sauble Trail
	Laundry		Fence